
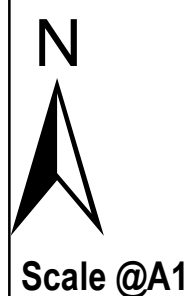


Ponteland Neighbourhood Plan















Referendum Plan Policies Map September 2017

Plan Area: 1:50,000
 Insets 1: 1:10,000
 Inset 2: 1:2,500
 Inset 3: 1:1000



Policies Key

-  County Boundary
-  Neighbourhood Plan Area
-  Conservation Areas
-  PNP 4 Special Character Area
-  PNP 12 Green Approach
-  PNP 14 Wildlife Corridor
-  PNP 14 & 15 Wildlife Corridor & Local Green Space
-  PNP 15 Local Green Space
-  PNP 16 Allotment
-  PNP 19/20 Village Centre & Local Centre
-  PNP 24 Protected Open Space
-  PNP 30 Active Travel Route

